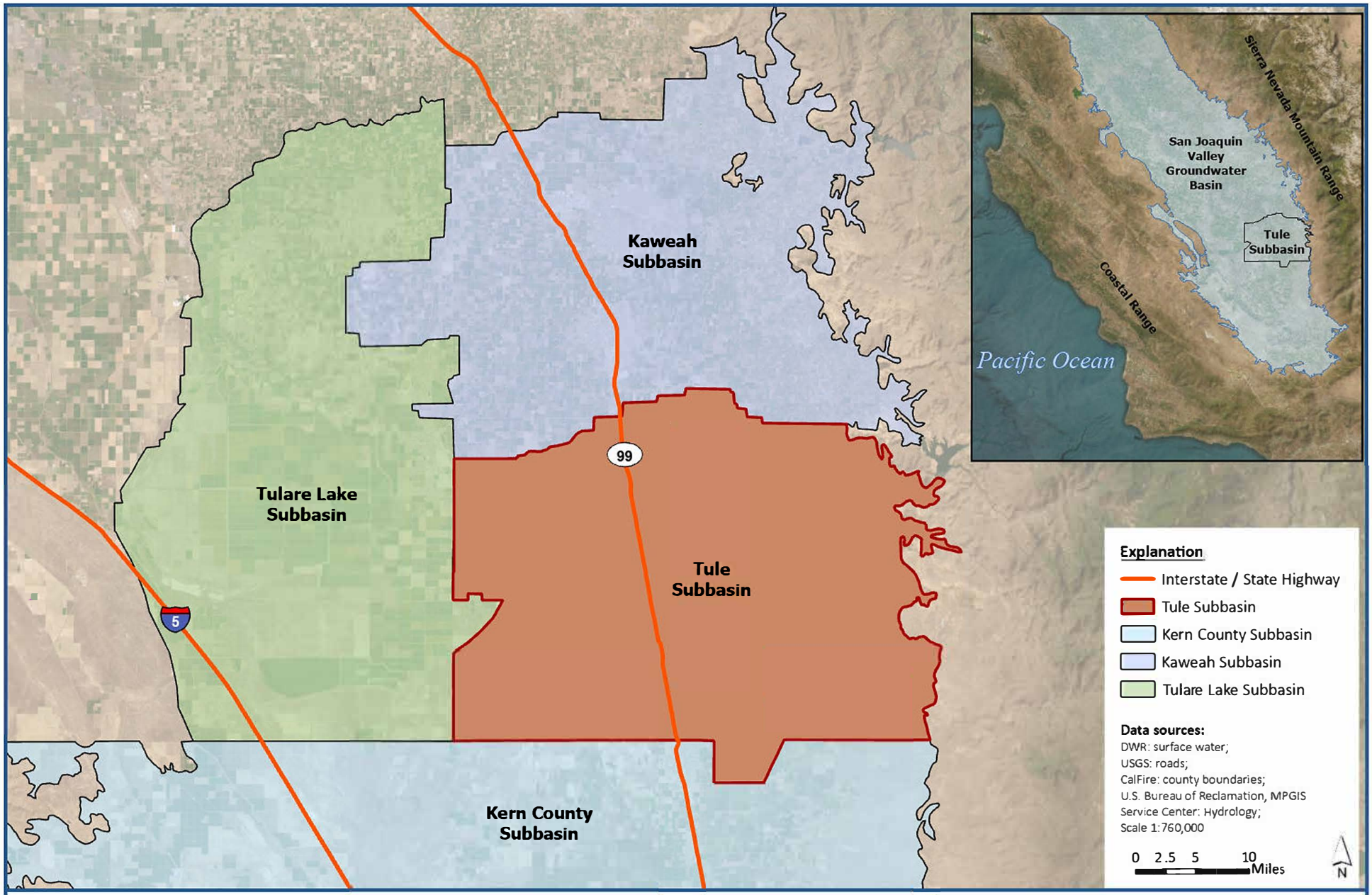

Luhdorff & Scalmanini
Consulting Engineers

Tule Subbasin Location Map

Figure 2-1

PID GSA GSP
Porterville Irrigation District GSA/Tule Subbasin

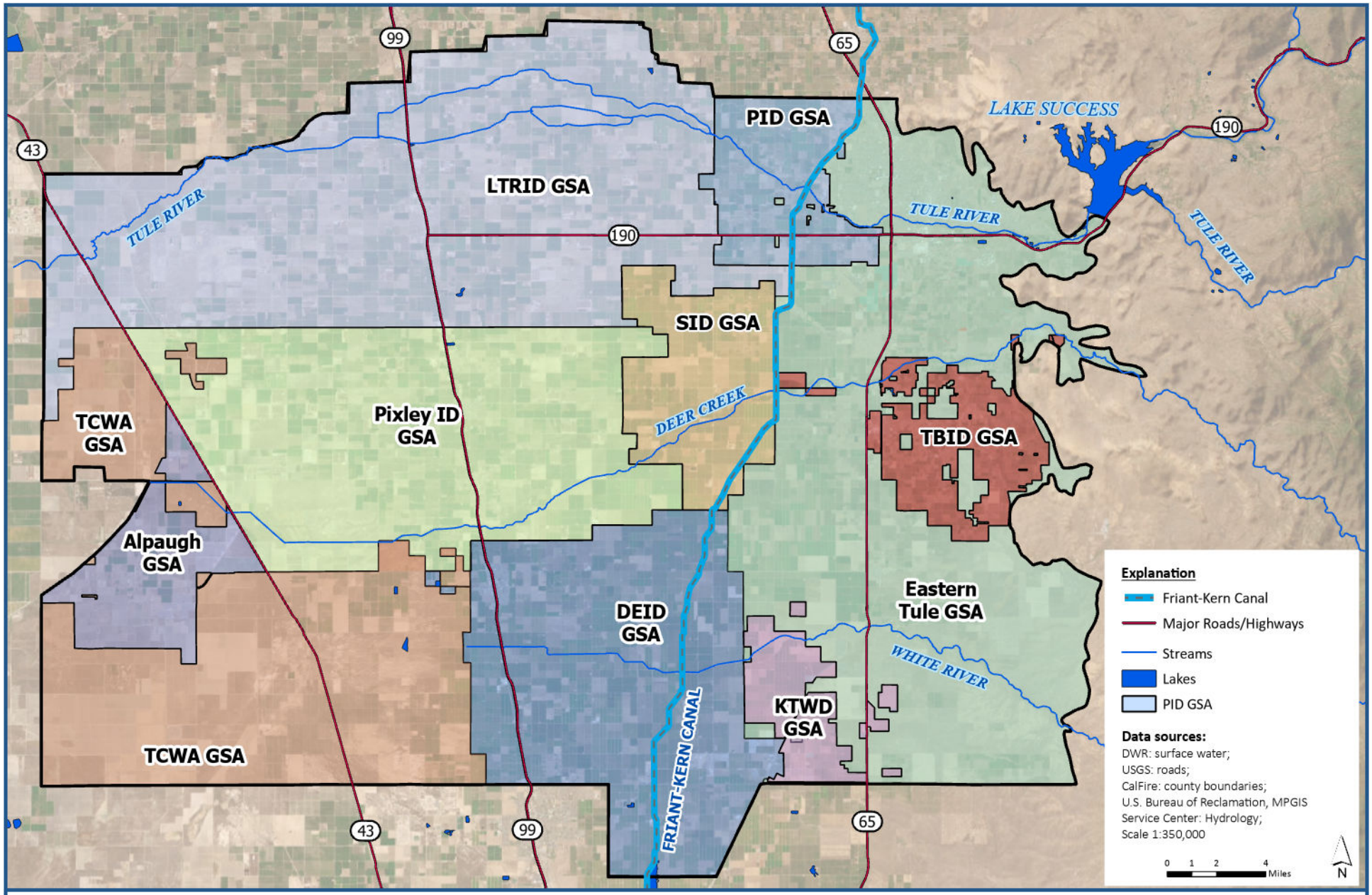

Luhdorff & Scalmanini
Consulting Engineers

GSA Location Map

Figure 2-2

PID GSA GSP
Porterville Irrigation District GSA/Tule Subbasin

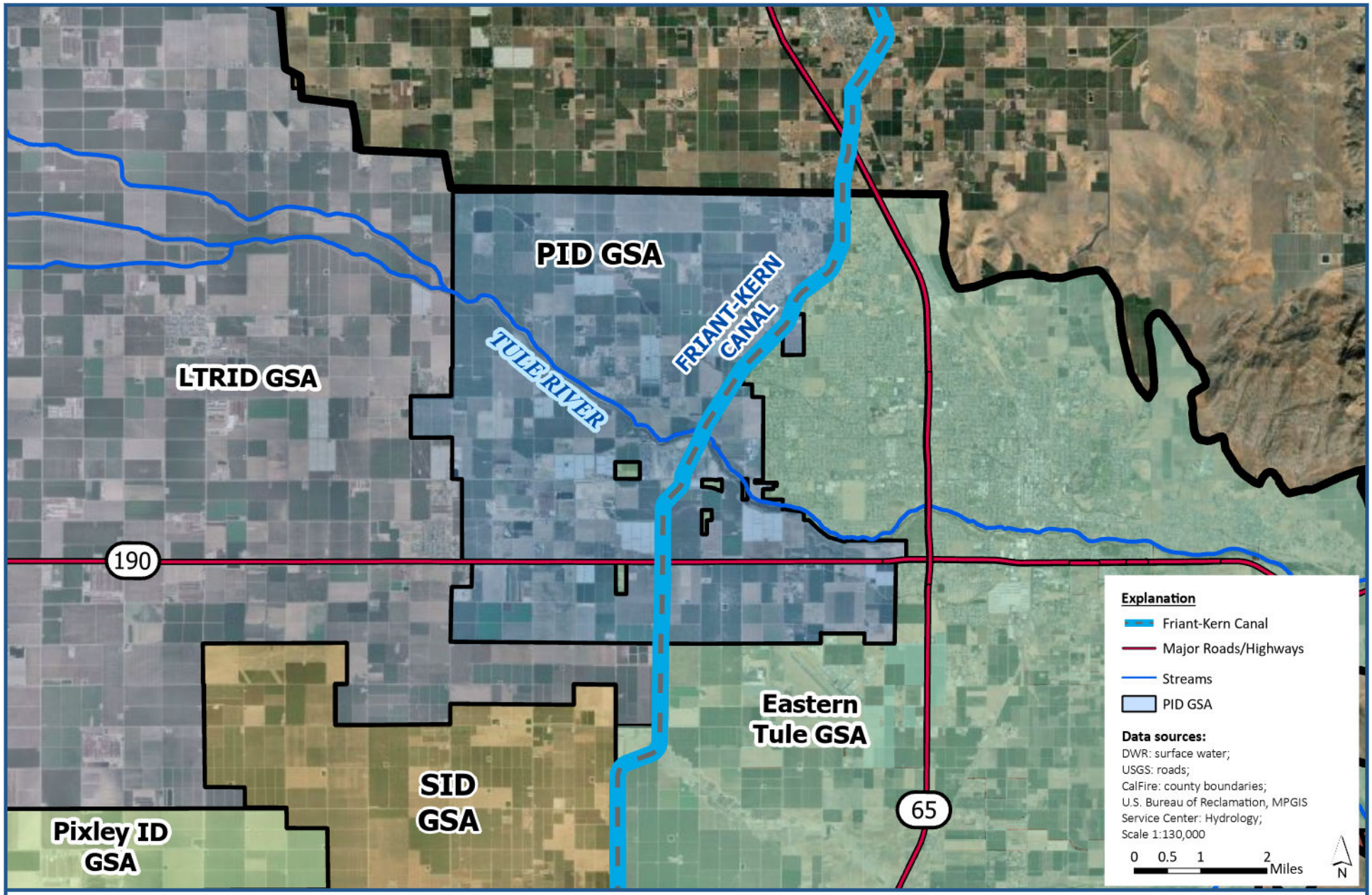

Luhdorff & Scalmanini
Consulting Engineers

PID GSA Location Map

Figure 2-3

PID GSA GSP
Porterville Irrigation District GSA/Tule Subbasin

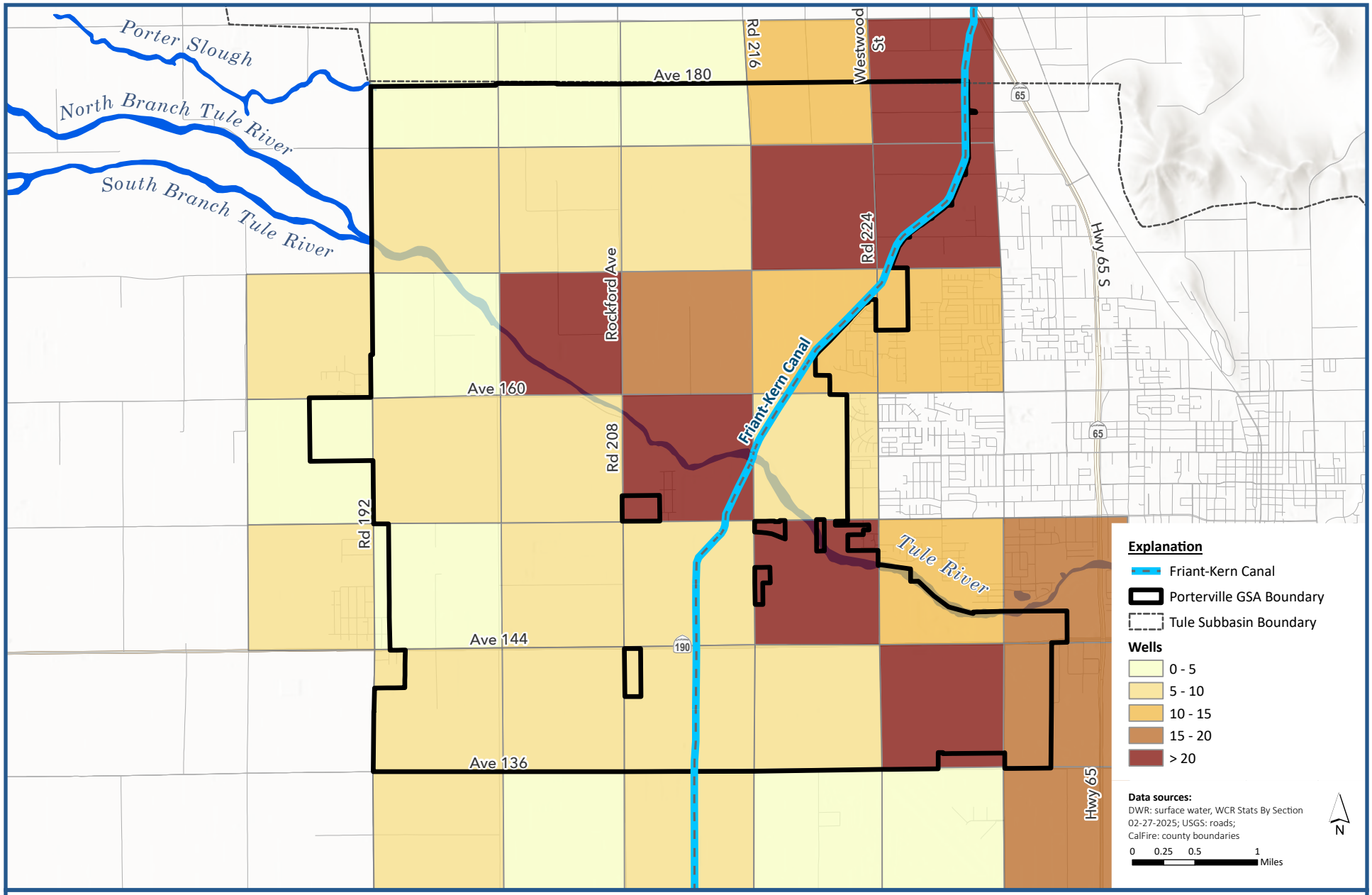

Luhdorff & Scalmanini
Consulting Engineers

Well Density Map

Figure 2-4

Groundwater Sustainability Plan
Porterville Irrigation District GSA, Tule Subbasin

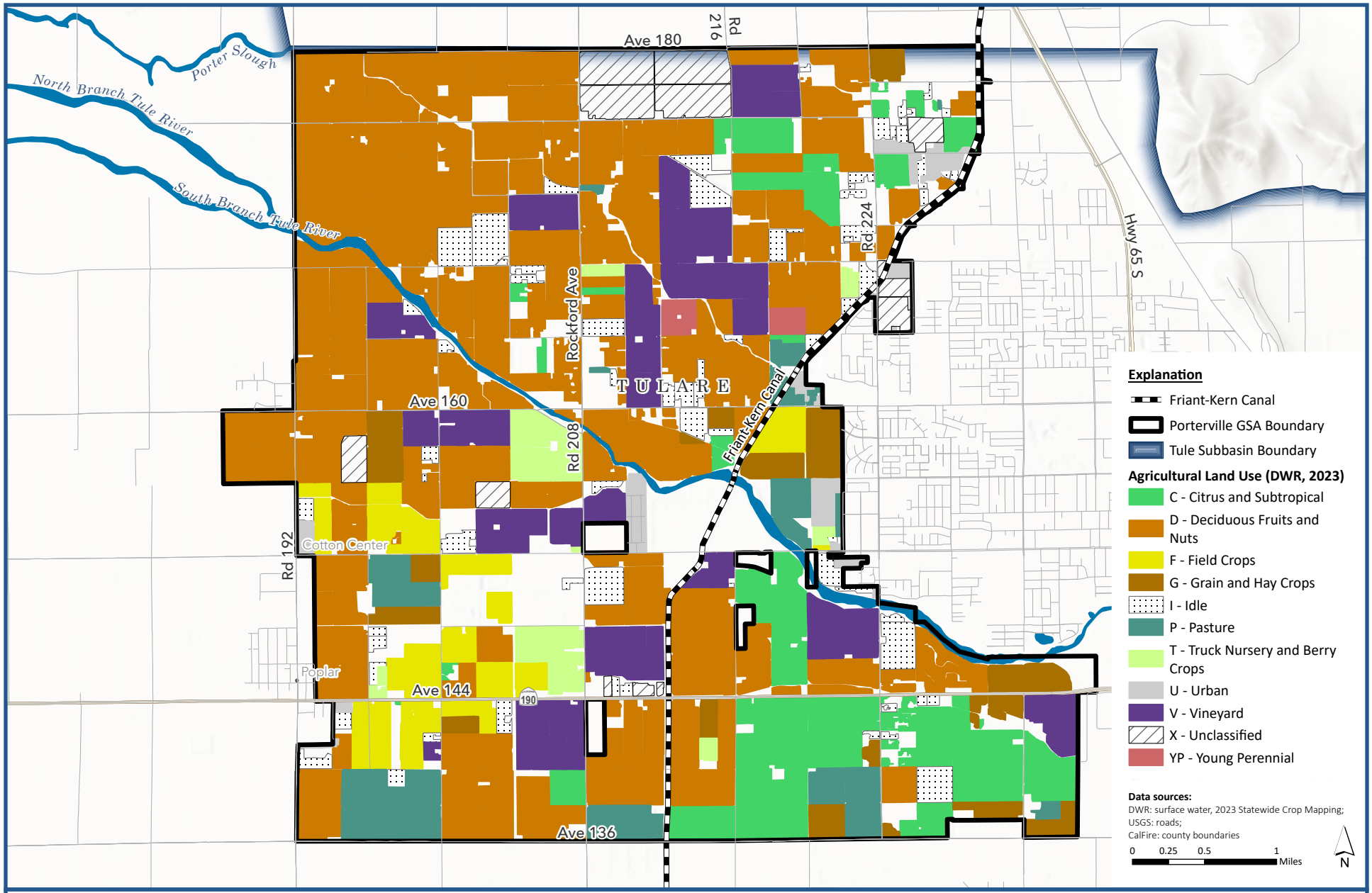

Luhdorff & Scalmanini
Consulting Engineers

2023 General Land Use Designation

Figure 2-6

Groundwater Sustainability Plan
Porterville Irrigation District GSA, Tule Subbasin

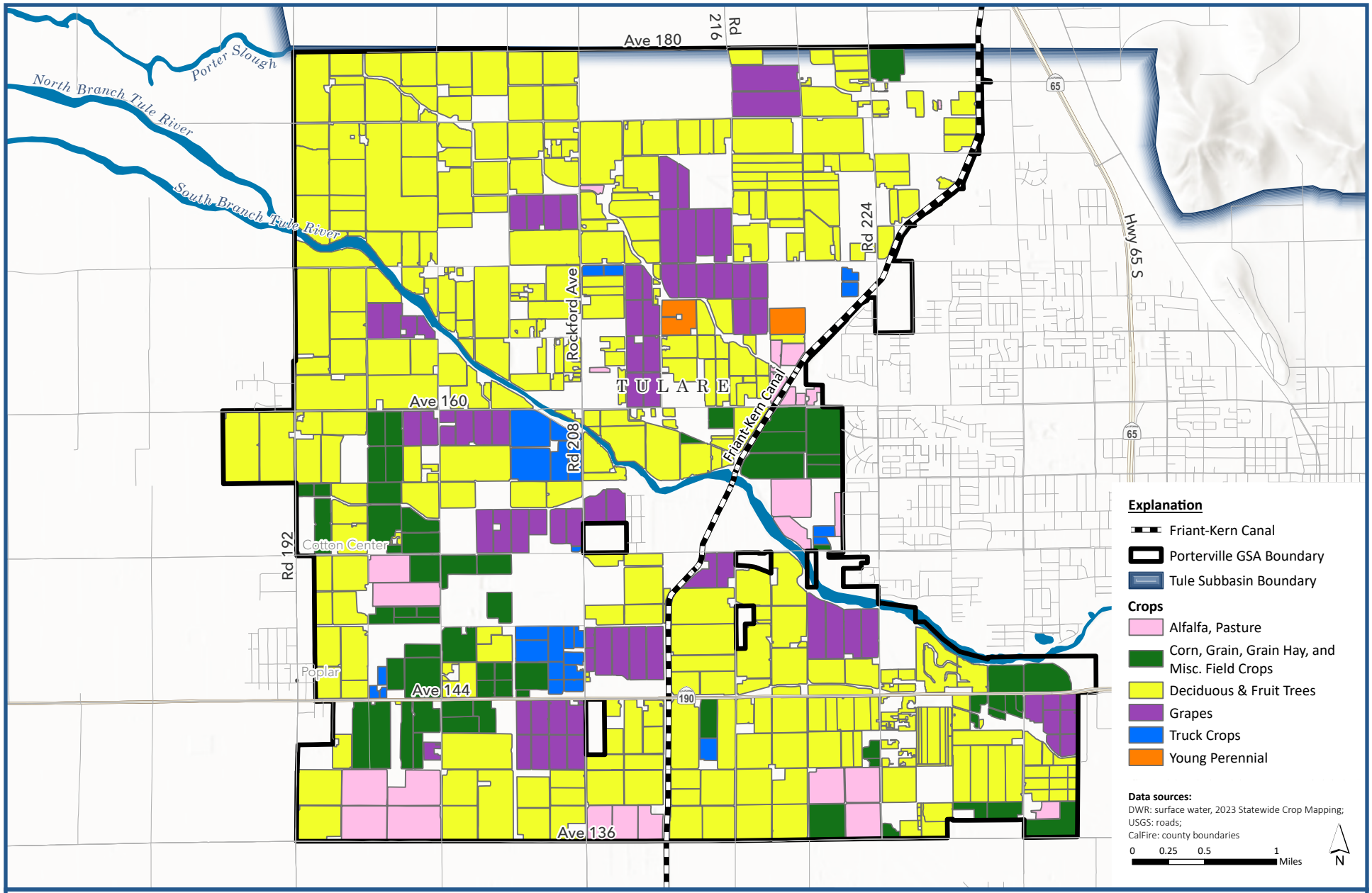

Luhdorff & Scalmanini
Consulting Engineers

2023 Irrigated Crops

Figure 2-7

Groundwater Sustainability Plan
Porterville Irrigation District GSA, Tule Subbasin

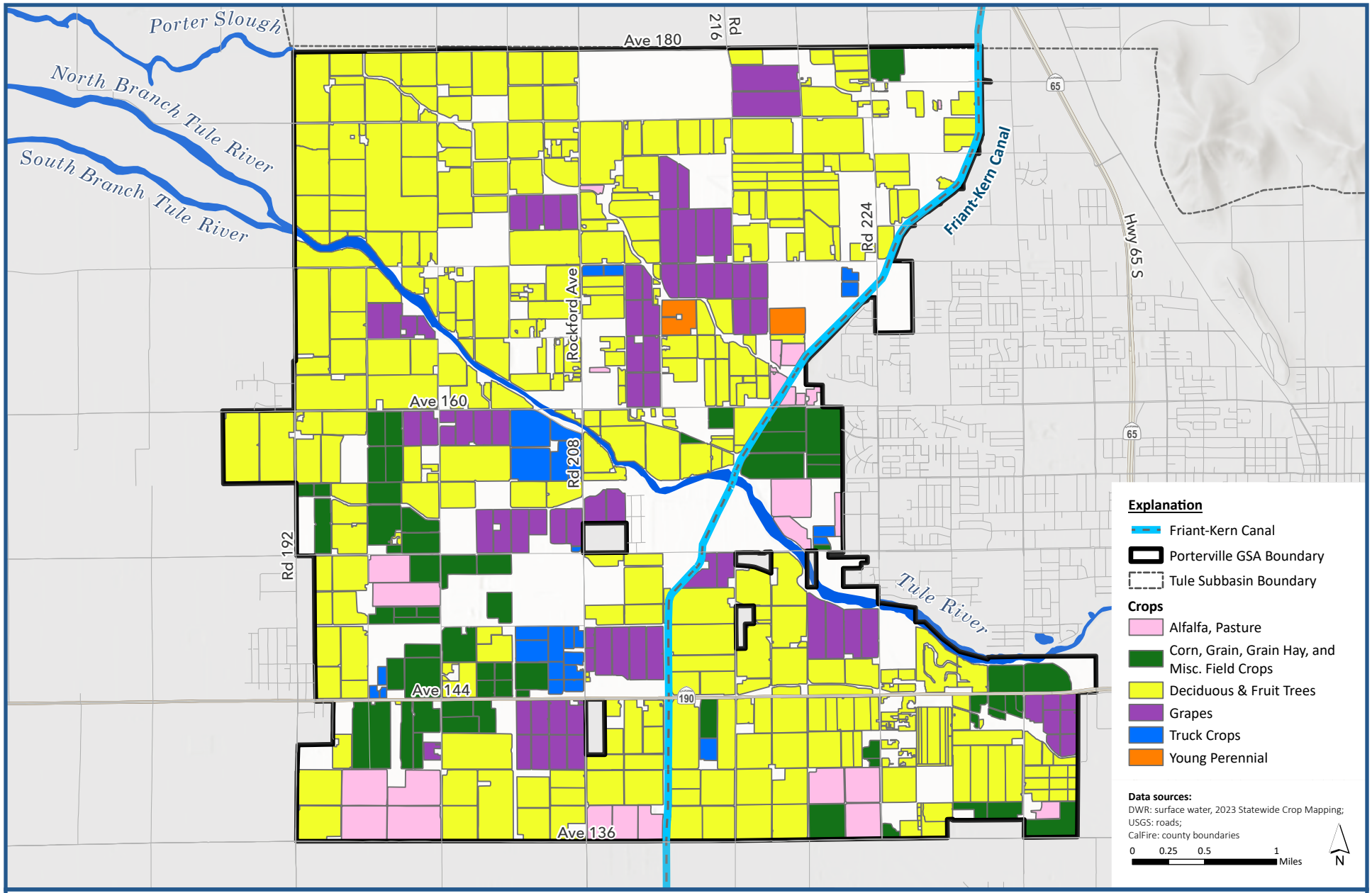

Luhdorff & Scalmanini
Consulting Engineers

2023 Irrigated Crops

Figure 2-7

Groundwater Sustainability Plan
Porterville Irrigation District GSA, Tule Subbasin